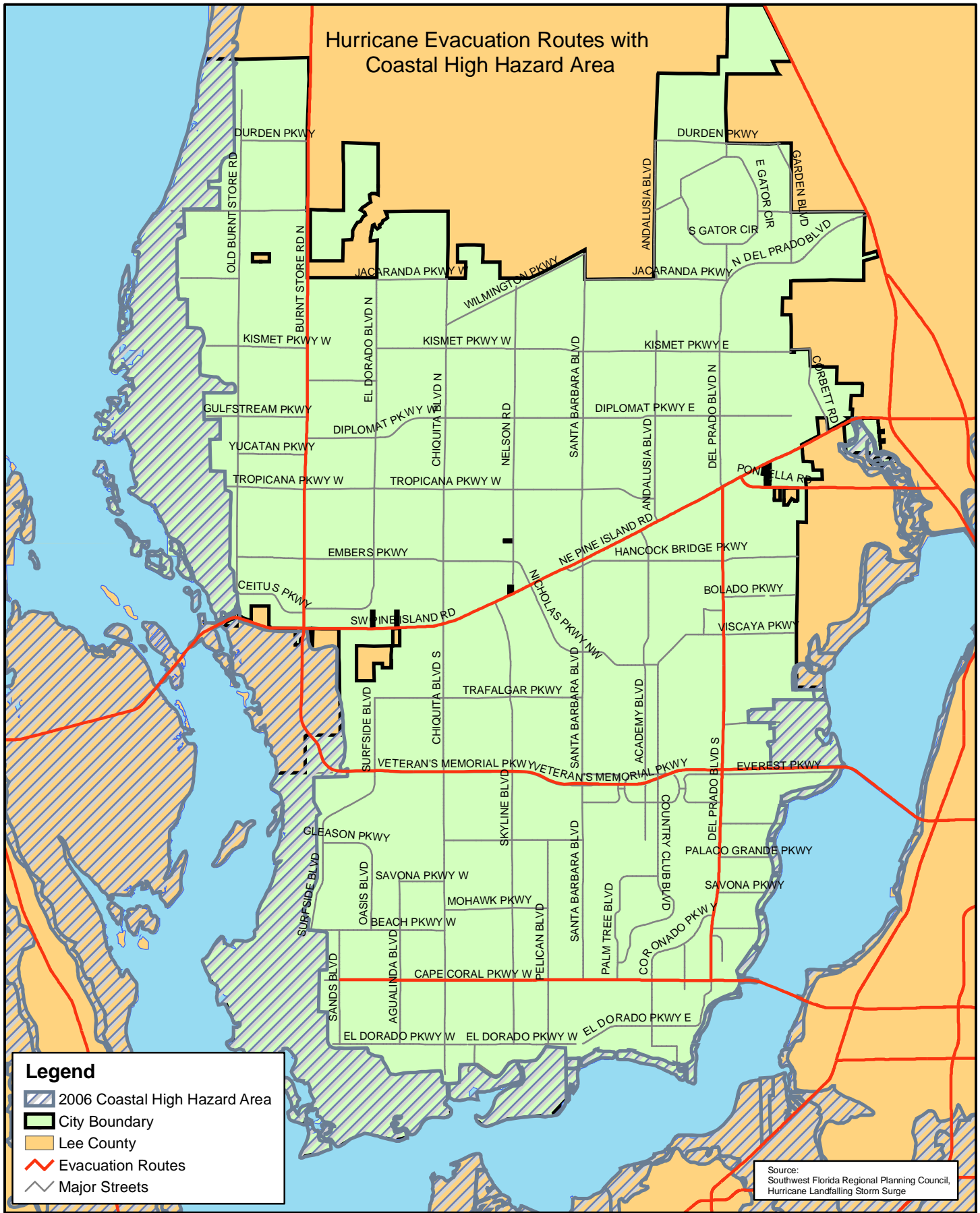







# Hurricane Evacuation Routes with Coastal High Hazard Area



## Legend

-  2006 Coastal High Hazard Area
-  City Boundary
-  Lee County
-  Evacuation Routes
-  Major Streets

Source:  
Southwest Florida Regional Planning Council,  
Hurricane Landfalling Storm Surge

NAD 1983 StatePlane  
Florida West FIPS 0902 Feet  
Transverse Mercator  
False Easting: 656166.666667  
False Northing: 0.000000  
Central Meridian: -82.000000  
Scale Factor: 0.999941  
Latitude Of Origin: 24.333333



November 9, 2006

Prepared by: City of Cape Coral  
Department of Community Development  
Planning Division



This map is not a survey and should not be used in place of a survey. While every effort is made to accurately depict the mapped area, errors and omissions may occur. Therefore, the City of Cape Coral cannot be held liable for incidents that may result due to the improper use of the information presented on this map. This map is not intended for construction, navigation or engineering calculations. Please contact the Department of Community Development with any questions regarding this map product.  
c:\water\2006\_coastalhighazard.mxd

